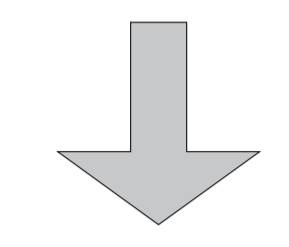
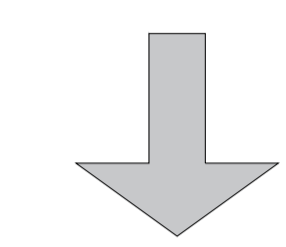
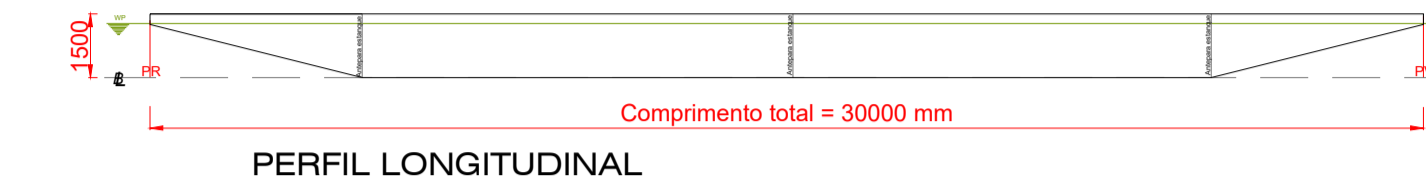
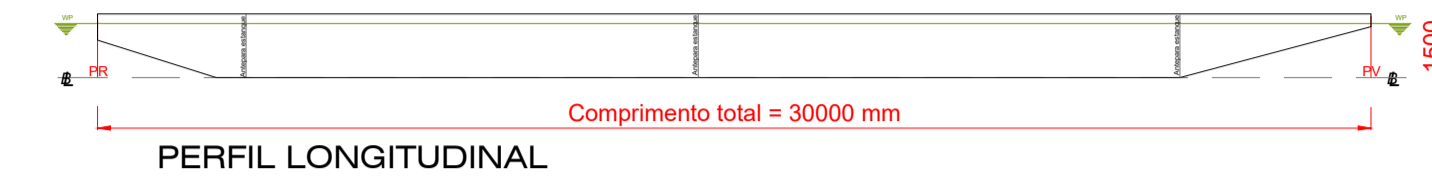
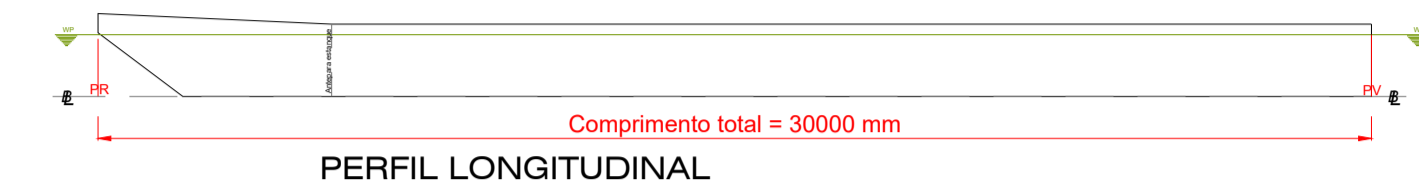
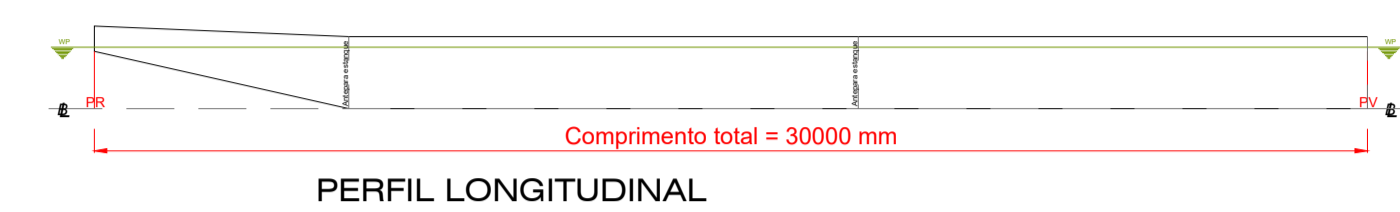
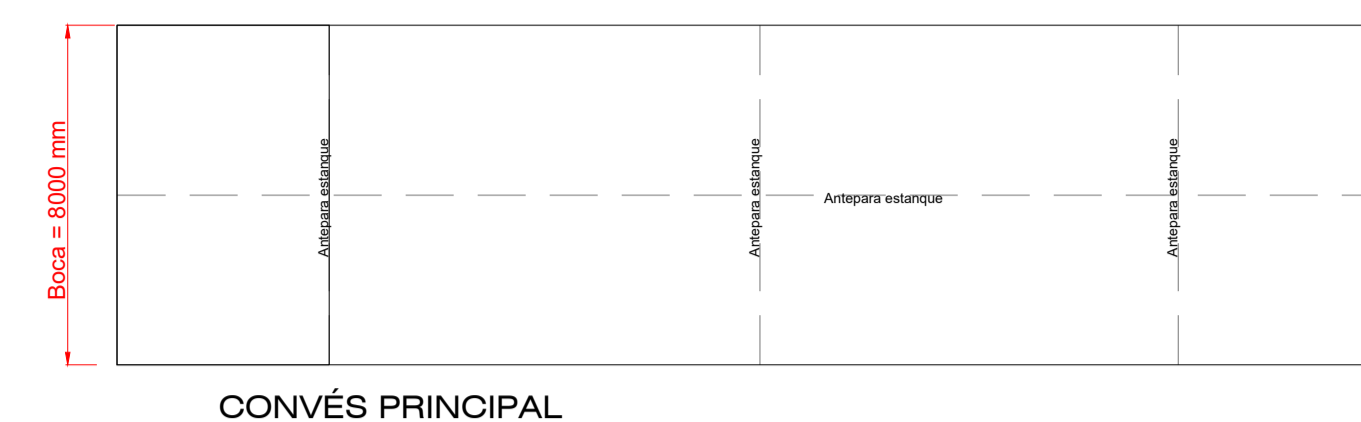
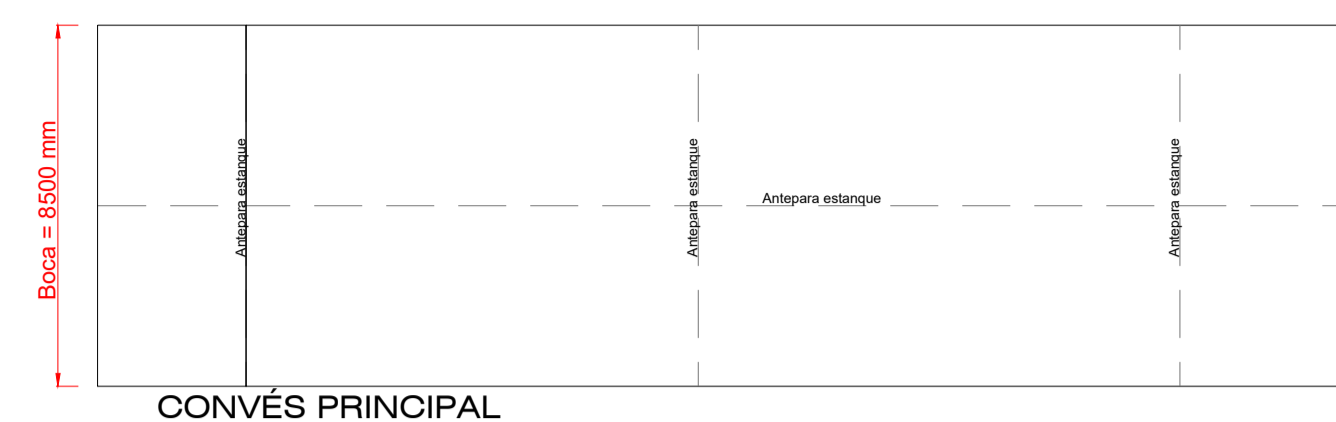
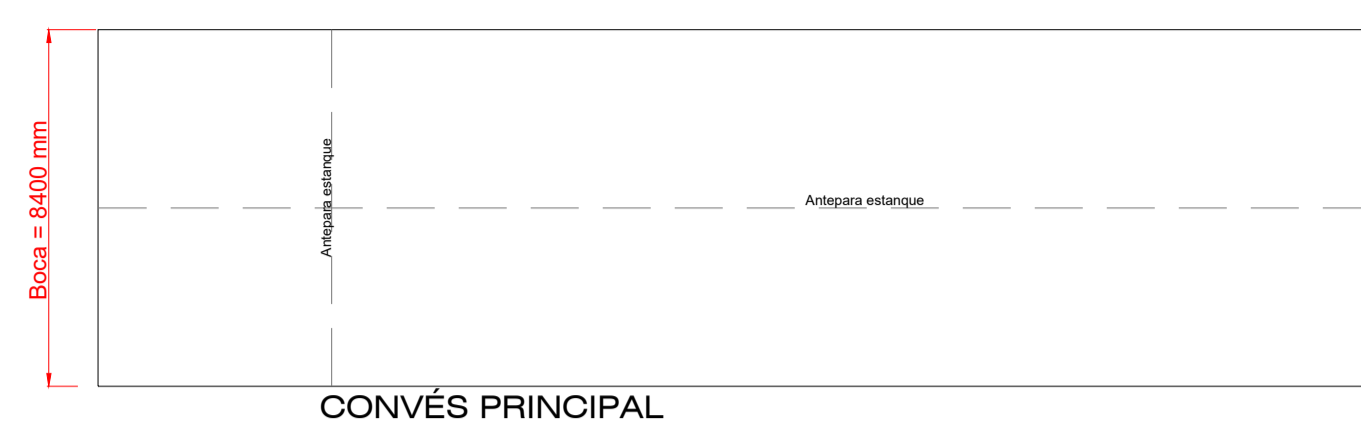



BORBA

RONDÔNIA

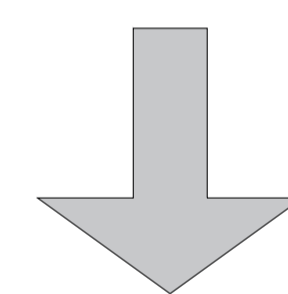
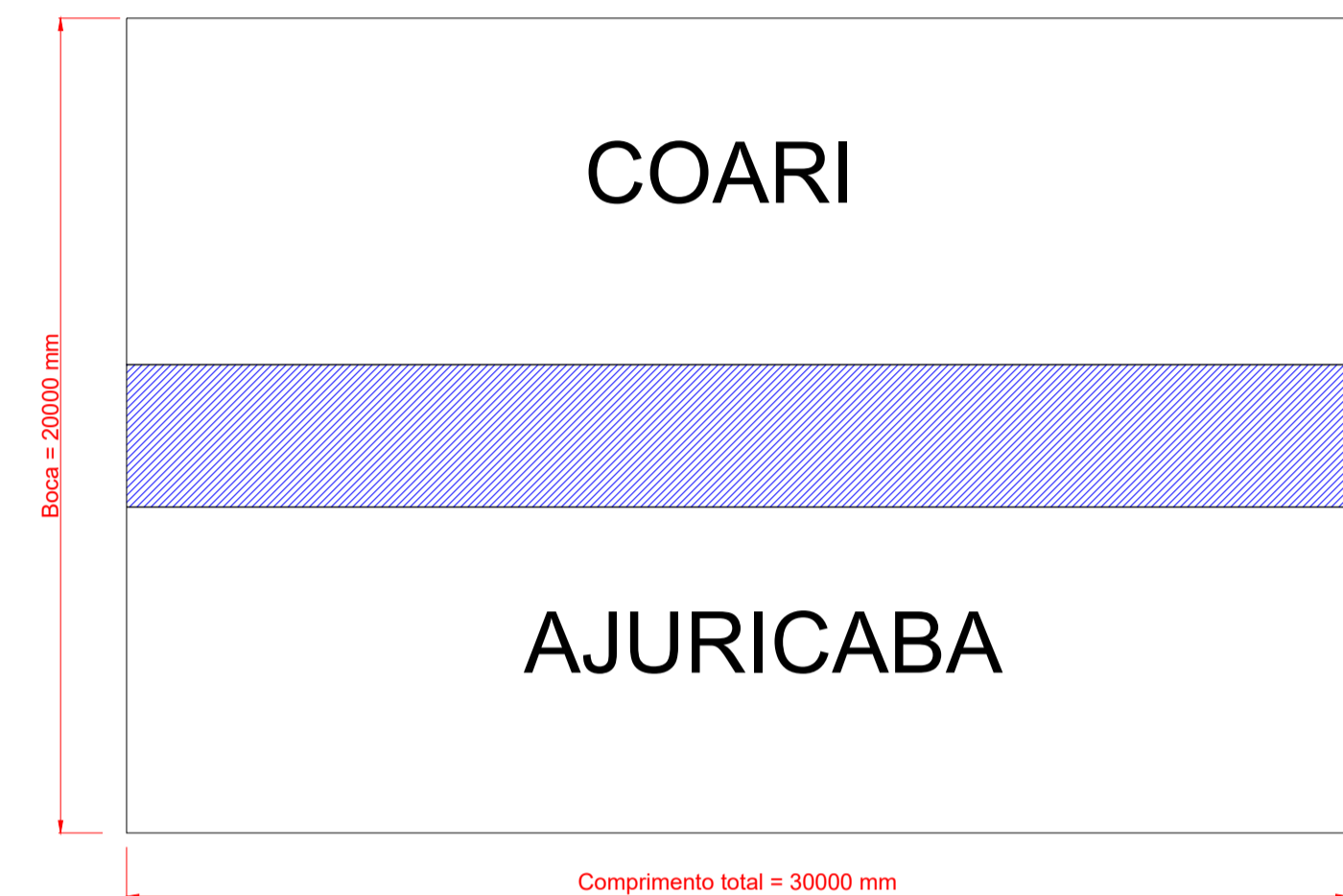

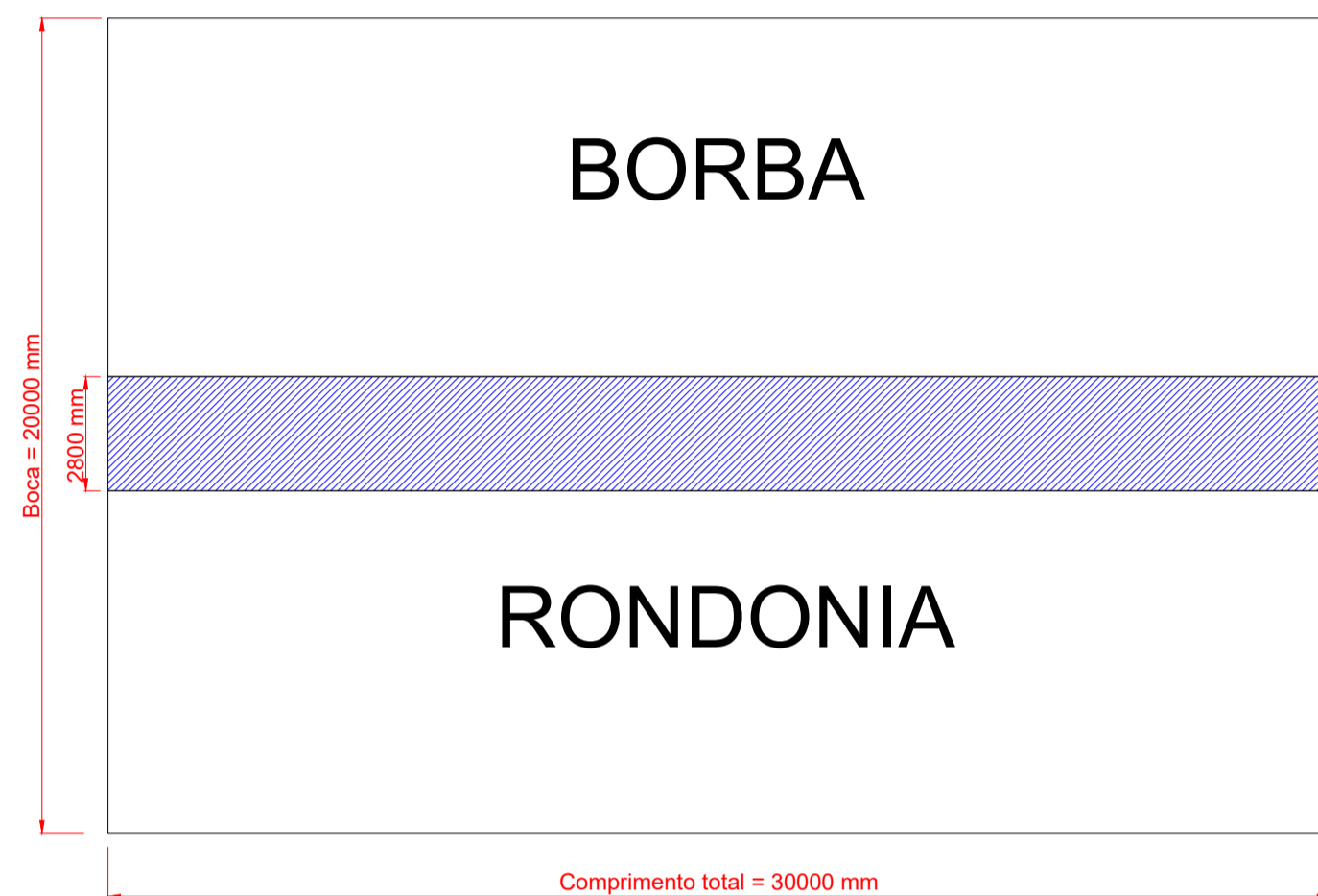
COARI

AJURICABA



BORBA

COARI

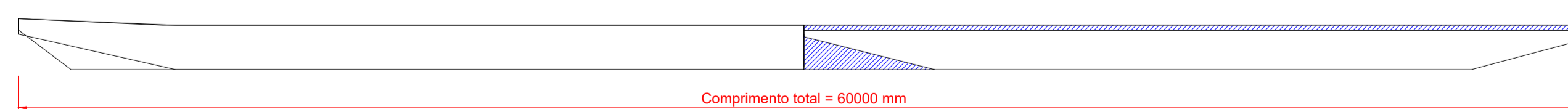
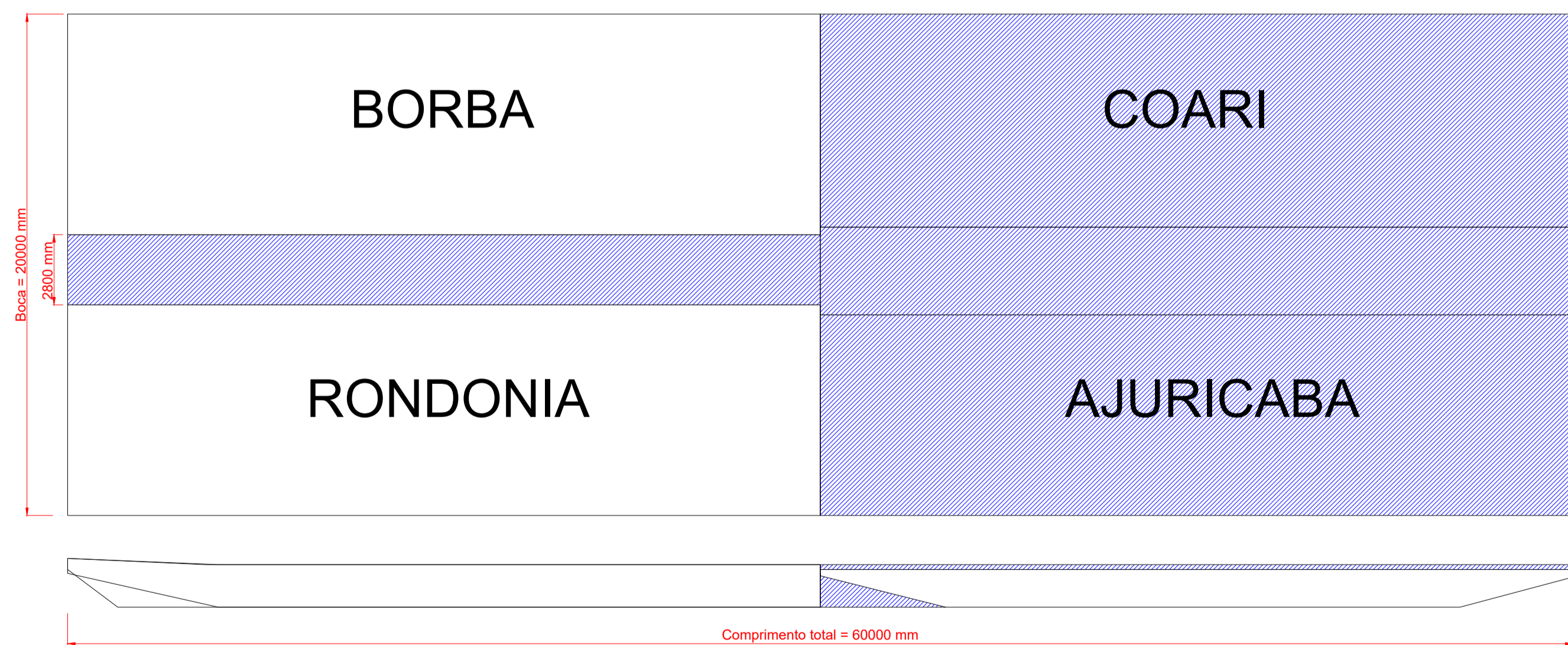


BORBA

COARI

RONDONIA

AJURICABA



PLANO:

União das balsas BORBA e RONDÔNIA com um aumento da boca em 2,80 metros na linha de centro;
 União das balsas COARI e AJURICABA com um aumento da boca em 3,50 metros na linha de centro;
 Aumento do pontal de 1,50 metros para 1,70 metros das balsas COARI e AJURICABA;
 Fechamento do levante de fundo a ré das balsas COARI e AJURICABA; e
 União dos módulos finais.

Desig.	Ref.	Descrição	Verif.	Data
		NETUNO ENGENHARIA NAVAL LTDA Rua Bernardo Ramos - nº 92 Sala 102 Centro - Manaus - AM		
EMBARCAÇÃO:		COARI-AJURICABA-RONDÔNIA-BORBA		
ARMADOR:		CENTRO DE EMBARCAÇÕES DO COMANDO MILITAR DO AMAZONAS		
TÍTULO:		PLANO DE CONSTRUÇÃO		
Revisão:	Data:			
Desenho:	Data:			
Nº NETUNO:	Caso:	Folha:	Escala:	Formato do Papel:
1933 - BAL - 100	XXX		1:1	A2
				Revisão: 0